## Technical and Bibliographic Notes / Notes techniques et bibliographiques

The Institute has attempted to obtain the best original copy available for filming. Features of this copy which may be bibliographically unique, which may alter any of the images in the reproduction, or which may significantly change the usual method of filming, are checked below.

L'Institut a microfilmé le meilleur exemplaire qu'il lui a été possible de se procurer. Les détails de cet exemplaire qui sont peut-être uniques du point de vue bibliographique, qui peuvent modifier une image reproduite, ou qui peuvent exiger une modification dans la méthode normale de filmage sont indiqués ci-dessous.

- [x] Coloured covers/ Couverture de couleur
- [x] Covers damaged/ Couverture endommagée
- [ ] Covers restored and/or laminated/ Couverture restaurée et/ou pelliculée
- [ ] Cover title missing/ Le titre de couverture manque
- [ ] Coloured maps/ Cartes géographiques en couleur
- [ ] Coloured ink (i.e. other than blue or black)/ Encre de couleur (i.e. autre que bleue ou noire)
- [ ] Coloured plates and/or illustrations/ Planches et/ou illustrations en couleur
- [ ] Bound with other material/ Relié avec d'autres documents
- [ ] Tight binding may cause shadows or distortion along interior margin/ La reliure serrée peut causer de l'ombre ou de la distorsion le long de la marge intérieure
- [ ] Blank leaves added during restoration may appear within the text. Whenever possible, these have been omitted from filming/ Il se peut que certaines pages blanches ajoutées lors d'une restauration apparaissent dans le texte, mais, lorsque cela était possible, ces pages n'ont pas été filmées.

- [ ] Coloured pages/ Pages de couleur
- [x] Pages damaged/ Pages endommagées
- [ ] Pages restored and/or laminated/ Pages restaurées et/ou pelliculées
- [x] Pages discoloured, stained or foxed/ Pages décolorées, tachetées ou piquées
- [ ] Pages detached/ Pages détachées
- [x] Showthrough/ Transparence
- [x] Quality of print varies/ Qualité inégale de l'impression
- [ ] Continuous pagination/ Pagination continue
- [ ] Includes index(es)/ Comprend un (des) index
- Title on header taken from:/ Le titre de l'en-tête provient:
- [ ] Title page of issue/ Page de titre de la livraison
- [ ] Caption of issue/ Titre de départ de la livraison
- [ ] Masthead/ Générique (périodiques) de la livraison

- [x] Additional comments:/ Commentaires supplémentaires: There are some creases in the middle of pages.

This item is filmed at the reduction ratio checked below/
Ce document est filmé au taux de réduction indiqué ci-dessous.

| 10X | 14X | 18X | 22X | 26X | 30X |
|---|---|---|---|---|---|
| 12X | 16X | 20X | 24X | 28X | 32X |

The copy filmed here has been reproduced thanks to the generosity of:

Archives of Ontario
Toronto

The images appearing here are the best quality possible considering the condition and legibility of the original copy and in keeping with the filming contract specifications.

Original copies in printed paper covers are filmed beginning with the front cover and ending on the last page with a printed or illustrated impression, or the back cover when appropriate. All other original copies are filmed beginning on the first page with a printed or illustrated impression, and ending on the last page with a printed or illustrated impression.

The last recorded frame on each microfiche shall contain the symbol ⟶ (meaning "CONTINUED"), or the symbol ▽ (meaning "END"), whichever applies.

Maps, plates, charts, etc., may be filmed at different reduction ratios. Those too large to be entirely included in one exposure are filmed beginning in the upper left hand corner, left to right and top to bottom, as many frames as required. The following diagrams illustrate the method:

L'exemplaire filmé fut reproduit grâce à la générosité de:

Archives of Ontario
Toronto

Les images suivantes ont été reproduites avec le plus grand soin, compte tenu de la condition et de la netteté de l'exemplaire filmé, et en conformité avec les conditions du contrat de filmage.

Les exemplaires originaux dont la couverture en papier est imprimée sont filmés en commençant par le premier plat et en terminant soit par la dernière page qui comporte une empreinte d'impression ou d'illustration, soit par le second plat, selon le cas. Tous les autres exemplaires originaux sont filmés en commençant par la première page qui comporte une empreinte d'impression ou d'illustration et en terminant par la dernière page qui comporte une telle empreinte.

Un des symboles suivants apparaîtra sur la dernière image de chaque microfiche, selon le cas: le symbole ⟶ signifie "A SUIVRE", le symbole ▽ signifie "FIN".

Les cartes, planches, tableaux, etc., peuvent être filmés à des taux de réduction différents. Lorsque le document est trop grand pour être reproduit en un seul cliché, il est filmé à partir de l'angle supérieur gauche, de gauche à droite, et de haut en bas, en prenant le nombre d'images nécessaire. Les diagrammes suivants illustrent la méthode.









MICROCOPY RESOLUTION TEST CHART

(ANSI and ISO TEST CHART No. 2)




APPLIED IMAGE Inc
1653 East Main Street
Rochester, New York 14609 USA
(716) 482 - 0300 - Phone
(716) 288 - 5989 - Fax

# VOTERS' LIST

OF THE

# MUNICIPALITY

OF THE VILLAGE OF

# WATERFORD

## For 1882.

WATERFORD:
Printed by P. J. PEARCE, at the STAR Office.

1882.

ONTARIO ARCHIVES
TORONTO
A 10582

# VOTERS' LIST

OF THE

# MUNICIPALITY

OF THE VILLAGE OF

# WATERFORD

## For 1882.

WATERFORD:
Printed by P. J. PEARCE, at the STAR Office.

1882.

MU

PAR

Comp
Mill

| No. on Roll. |
|---|
| 6 |
| 7 |
| 8 |
| 9 |
| 10 |
| 11 |
| 12 |
| 23 |
| 89 |
| 35 |
| 36 |
| 46 |
| 52 |
| 53 |
| 57 |
| 121 |
| 191 |

# VOTERS' LIST, 1882.

# MUNICIPALITY OF WATERFORD.

PART I.—List of persons entitled to vote at BOTH Municipal Elections and Elections to the Legislative Assembly.

## POLLING SUB-DIVISION NO. 1

Comprises all that part of the limits of the Village of Waterford, North of the Mill Pond and Creek.

| No. on Roll. | NAME. | Juror. | Block or Street. | —— |
|---|---|---|---|---|
| 6 | Beemer, Henry | | Block 2, Lot 1<br>N S Mechanic street | Owner |
| 7 | Beemer, Charles | | N S Mechanics street | Owner |
| 8 | Bowlby, Alfred | | E S Main street N | Owner |
| 9 | Beam, Nelson | | Block 2, Lot 6 | Owner |
| 10 | Beam, Peter | | Block 2, Lot 6 | Owner |
| 11 | Brazier, Harry | J | W S Factory Alley | Owner |
| 12 | Beemer, John H. | | N S Mechanic street | Owner |
| 23 | Burdow, Jesse | | Block D, Lot 3 | Tenant |
| 89 | Bowlby, Arthur | | Block 7, Lot 21 | Owner |
| 35 | Cammell, Robert | J | Block D, Lot 5 | Owner |
| 36 | Clouse, Abram | | Block D, Lot 11 | Owner |
| 46 | Caulkwell, Charles | | Block 2, Lot 2 | Tenant |
| 52 | Chart, Henry | J | Block 2, Lot 3<br>E S Factory Alley | Owner |
| 53 | Caley, Douglas P. | | W S Main Street N | Tenant |
| 57 | Cunningham, Wm. D | J | Block 2, Lot 2 | Owner |
| 121 | Congdon, John | J | E S Main Street N | Tenant |
| 191 | Collins, David | | S S Mechanic street E | Owner |

| No. on Roll. | NAME. | Juror. | Block or Street. | —— |
|---|---|---|---|---|
| 62 | Duncombe, Elijah E. | J | Block 10, Lot 3 | Owner |
| 69 | Duncombe, Alex. C | J | Mill Property Block D, Lot 15 | Owner |
| 77 | Foster, Daniel R.... | | S S Mechanic street | Owner, see sub Div. No. 2. |
| 80 | Groom, Edward Clay | | N S Mechanic street | Tenant |
| 82 | Grace, Edward, jr... | | S S Sovereign street | Tenant |
| 83 | Grace, Edward..... | J | E S Main street N | Owner |
| 86 | Granger, Charles H.. | | N S Mechanic street | Tenant |
| 88 | Groom, William.... | | Block 7, Lot 21 | Tenant |
| 97 | Green, Isaac..... | | Block 3, Lot 7 | Owner |
| 103 | Howey, David..... | | W S Factory Alley | Owner |
| 106 | Hopkins, Stephen... | | W S Factory Alley, | Owner |
| 112 | Henry, Nicholas..... | J | N S Mechanic street | Tenant |
| 120 | Henry, James..... | J | E S Main street N | Tenant |
| 123 | Jones, Hugh O. .... | | S S Mechanic street | Owner |
| 126 | Kitchen, David..... | J | Block D, Lot 4 | Owner |
| 127 | Kellum, John..... | | E S Bruce street | Owner |
| 128 | Kellum, Herbert .... | | E S Bruce street | Occupant |
| 137 | Lefler, William..... | | Block D, Lot 21 | Tenant |
| 138 | Lefler, Alfred..... | J | Block 4, Lots 16 and 17 | Owner |
| 139 | Lefler, Eliakim..... | | Block 4, Lot 18 | Owner |
| 140 | Lefler, Frederick..... | | N S Mechanic street | Owner |
| 141 | Lefler, Darius..... | | Block 4, Lot 19 | Owner |
| 142 | Lefler, Isaac..... | | Block 4, Lot 19 | Occupant |
| 144 | Lundy, Edward H.... | | Block 3, Lots 8 and 9 | Owner |
| 145 | Leach, David..... | | N S Cottage street | Tenant |
| 146 | Lefler, John, jr..... | | Block 2, Lot 1 | Owner |
| 147 | Lefler, Arthur..... | | N S Mechanic street | Tenant |

| No. on Roll. |
|---|
| 148 |
| 149 |
| 150 |
| 165 |
| 166 |
| 167 |
| 169 |
| 171 |
| 172 |
| 174 |
| 175 |
| 181 |
| 190 |
| 194 |
| 197 |
| 200 |
| 202 |
| 87 |
| 216 |
| 218 |
| 219 |
| 220 |
| 221 |
| 222 |
| 236 |
| 70 |
| 241 |

| No. on Roll. | NAME. | Juror. | Block or Street. | —— |
|---|---|---|---|---|
| 148 | Lefler, Nathan..... | | N S Mechanic street | Owner |
| 149 | Lefler, James..... | | N S Mechanic street | Owner |
| 150 | Lefler, Albert..... | | N S Mechanic street | Tenant |
| 165 | Lester, David..... | | S S Mechanic street | Owner |
| 166 | Matthews, Lewis..... | | Block D, Lot 9 | Tenant |
| 167 | Mace, William..... | | Block 4, Lots 13 and 14 | Tenant |
| 169 | Munce, Solomon..... | | E S Water street | Tenant |
| 171 | Murray, Charles G..... | | Block 3, Lot 6, N | Tenant |
| 172 | McCarey, John..... | | S S Mechanic street | Tenant |
| 174 | McMichael, Aaron.... | | S S Mechanic street | Owner, see sub-Div. No. 2 |
| 175 | Matthews, Clinton.... | | Block 3, Lot 6 S | Tenant |
| 181 | Martin, John..... | J | N S Mechanic street<br>S S Mechanic street | Owner |
| 190 | Messacar, Nelson..... | | S S Mechanic street E | Tenant |
| 194 | Miles, John..... | | W S Cottage street | Tenant |
| 197 | Matthews, Michael... | | S S Mechanic street | Owner |
| 200 | Newell, John..... | | Block 3, Lot 2 | Tenant |
| 202 | Nelles, David A..... | J | Block 3, Lot 11 | Owner |
| 87 | Pursley, Nelson ..... | | N S Mechanic street | Owner |
| 216 | Perkins, William..... | | W S Bruce street | Owner |
| 218 | Rush, Charles E..... | | Cor. Cottage & Temperance St. | Tenant |
| 219 | Robinson, Hiram..... | J | Block 3, Lot 1 | Owner |
| 220 | Rock, Alexander..... | J | W S Cottage street | Owner |
| 221 | Rock, Thomas..... | | N S Sovereign street<br>Block D, Lot 12 | Owner |
| 222 | Reynolds, John E.... | J | E S Main street N | Tenant |
| 236 | Roberts, Henry ..... | | S S Mechanic street | Owner |
| 70 | Sutton, William..... | J | Mill Property | Tenant |
| 241 | Strowger, William.... | J | Block 2, Lot 3 | Owner |

| No. on Roll. | NAME. | Juror. | Block or Street. | —— |
|---|---|---|---|---|
| 242 | Sovereign, Anthony | | Block 2, Lot 5 | Owner |
| 243 | Saylor, Frank | | N S Sovereign street | Owner |
| 244 | Sbrigley, W. O. R. | J | Block 2, Lot 4 | Owner, see sub-Div. No. 2 |
| 245 | Smith, John W | J | Block 3, Lots 2 & 2 | Owner |
| 246 | Slaght, Lewis H. | J | Cor Main & Mechanic Sts. Blk 2, Lots 6 & 7 Skelley Estate | Owner, see sub-Div. No. 2 |
| 248 | Smith, Charles R. | | E S Cottage street | Owner |
| 265 | Schram, Frederick | J | Block D, Lot 19 Block 4, Lots 7 and 8 | Tenant |
| 269 | Smith, George | J | Block 3, Lot 1 | Owner |
| 270 | Sovereign, Lewis | J | S S Mechanic street | Owner |
| 271 | Sovereign, Leonard | | W S Main street | Owner |
| 280 | Snively, John | | Block D, Lot 2 | Tenant |
| 282 | Tobin, Martin | J | Block 2, Lot 5 E S Main street N | Owner |
| 283 | Tobin, Abram | J | W S Main street N | Income |
| 284 | Trusdale, Watson | | E S Main street N | Owner |
| 285 | Trusdale, William | | E S Main street N | Occupant |
| 286 | Teeter, Henry F. | J | Block D, Lot 20 | Owner |
| 288 | Terry, John | J | Block 2, Lot 3 | Owner |
| 293 | White, William | | S S Mechanic street | Owner |
| 310 | Yeatman, William | J | S S Mechanic street | Owner |

PART II.—List of persons entitled to vote at Municipal Elections ONLY.

| No. on Roll. | NAME. | Juror. | Block or Street. | —— |
|---|---|---|---|---|

NONE.

**PART III.—List of persons entitled to vote at Elections to the Legislative Assembly ONLY.**

| No. on Roll. | NAME. | Juror. | Block or Street. | |
|---|---|---|---|---|

NONE.

**PART I.—List of persons entitled to vote at BOTH Municipal Elections and Elections to the Legislative Assembly.**

## POLLING SUB-DIVISION NO. 2

Comprises all that part of the limits of the Village of Waterford, South of the Mill Pond and Creek.

| No. on Roll. | NAME. | Juror. | Block or Street. | |
|---|---|---|---|---|
| 1 | Ammerman, Albert. | | Block M, Lots 1, 2, 3<br>Block V, Lot 3<br>Block Y, Lot 1 | Owner |
| 2 | Alvord, Zelotus..... | | Block 11, Lots 4 and 11 | Owner |
| 3 | Ashley, John F..... | J | Block F, Lot 7 | Tenant |
| 4 | Adams, Elias..... | | Block K, Lot 22 | Owner |
| 13 | Barber, David D..... | J | Block 8, Lots 3 and 4 | Owner |
| 14 | Bezzo, Andrew S... | J | Block S, Lot 15<br>Cor Main & West Sts | Owner |
| 15 | Buck, Peter... ..... | J | Block V, Lots 4 and 5 | Owner |
| 18 | Burgess, Edward W.. | J | Block W, Lots 1 and 2 w | Owner |
| 19 | Barber, John L.... | J | Block S, Lot 20<br>Block A, Lot 1 | Tenant |
| | | | Block E, Lot 4<br>Block P, part of Lot 12 | Owner |
| 20 | Barber, Alonzo M.... | J | Block A, Lot 1 | Owner |
| 21 | Barber, Henry..... | | Part of Park Lot 4 | Owner |
| 22 | Becker, Leamon.... | J | Block P, Lot 1, 2 E, 1, 2 w<br>Park Lot 9<br>Block C, Lot 19 | Owner |
| 24 | Brown, George E..... | J | Block R, Lot 18 w | Tenant |

| No. on Roll. | NAME. | Juror. | Block or Street. | |
|---|---|---|---|---|
| 25 | Beal, Lorenzo..... | J | Block F, Lot 8 | Owner |
| 26 | Beam, Lewis..... | J | Block J, Lots 13 and 14 | Owner |
| 28 | Beemer, James E..... | J | Beemer Block | Owner |
| 30 | Beemer, Lewis..... | | Block R, Lot 8 w | Owner |
| 31 | Brown, C. R. ..... .. | J | Foster Block | Tenant |
| 32 | Bowbeer, James..... | J | Blk P, Lots 5, 6 E, 5,6 W | Owner |
| 34 | Beemer, William... | | W S St. James street<br>E S St. James street | Tenant |
| 199 | Beam, Cela..... | | Block P, part of Lot 10 | Tenant |
| 215 | Boughner, Nelson.. | | Block H, Lot 2<br>Block K, Lot 5 | Owner |
| 229 | Beemer, Daniel L.. | J | E S Main street S | Owner |
| 302 | Becker, Barton..... | | Block E, Lot 6 | Owner |
| 37 | Crawford, William.... | | N S Nichol street | Tenant |
| 38 | Church, James J... | J | Block A, part of Lot 2<br>Block A, Lots 7 and 8 | Owner |
| 39 | Chambers, U. J.... | J | W S St. James street<br>Block T, Lots 4 and 5 W<br>Block V, Lots 1 and 2 E | Owner |
| 40 | Currie, Charles..... | J | Block O, Lots 24 and 25 | Owner |
| 41 | Clouse, Charles..... | | Block X, Lot 9 | Owner |
| 42 | Collings, John..... | | Block 11, Lots 2 and 3 | Owner |
| 43 | Collver, T. Eugene.... | | Block 12, Lots 3 and 4 | Tenant |
| 44 | Collver, Clarence W.. | | Block 12, Lots 3 and 4 | Owner |
| 45 | Collver, Lyman N.. | J | Block J, part of Lot 1<br>Part of Park Lot 8<br>E S Washington street | Owner |
| 47 | Cornelius, Richard.. | | Block E, Lot 5<br>Block M, Lot 11 | Tenant<br>Owner |
| 48 | Collver, John G.... | J | E S Main street S | Owner |
| 49 | Christie, Edmund G. | J | Bl'k R, Lots 11,12, p'rt 10<br>Block B, part of Lot 2 | Owner |

| No. on Roll. |
|---|
| 50 |
| 54 |
| 55 |
| 56 |
| 59 |
| 60 |
| 255 |
| 300 |
| 63 |
| 64 |
| 65 |
| 66 |
| 71 |
| 73 |
| 74 |
| 75 |
| 76 |
| 77 |
| 78 |
| 67 |
| 81 |
| 91 |
| 93 |
| 95 |
| 96 |
| 98 |
| 100 |

| No. on Roll. | NAME. | Juror. | Block or Street. | |
|---|---|---|---|---|
| 50 | Clifford, John B..... | J | Block R, Lots 8,9, part 10 | Owner |
| 54 | Clark, Thomas W.... | | E s Slaght's Survey | Owner |
| 55 | Chapman, George F. . | J | Block L, Lot 4 | Owner |
| 56 | Carpenter, William A. | | Block K, Lots 10, part 11, 23 | Owner |
| 59 | Cunningham, Samuel.. | J | Block F. Lot 16 | Owner |
| 60 | Campbell, James N... | J | E s Main street s | Income |
| 255 | Clark, Nelson..... | J | Park Lot No. 3 | Owner |
| 300 | Church, Oscar..... | J | W s St. James street | Owner |
| 63 | Dunham, Edward.... | | W s Main street s | Tenant |
| 64 | Doughty, George..... | J | Block X, Lot 10 | Owner |
| 65 | Dunbar, David..... | | Block X, Lot 8 | Owner |
| 66 | Dean, Sullivan..... | | Block K, Lot 12 | Tenant |
| 71 | Dean, Adam B..... | J | Block A, Lot 5 | Tenant |
| 73 | Emerick, Frank..... | J | Block L, Lot 7 | Owner |
| 74 | Elliott, John... .... | J | Block P, part Lot 10 | Tenant |
| 75 | Flock, Paul..... | | Block 11, Lot 1 | Owner |
| 76 | Fuller, Robert..... | J | Block W, Lot 3, & part 2 | Tenant |
| 77 | Foster, Daniel R..... | J | Block A, Lot 4 | Owner, see sub-Div. No. 1 |
| 78 | Foster, Horatio L.... | J | E s Main street s | Owner |
| 67 | Green, James L.. ... | | Block K, Lot 12 | Owner |
| 81 | Goodwin, William B. | J | Block R, Lot 14 | Owner |
| 91 | Goering, Hamilton.. | J | W s Main street s<br>E s Main street s | Tenant |
| 93 | Green, James..... | J | Block H, Lot 1 | Tenant |
| 95 | Groover, L. D..... | J | Block T, Lot 5, ½ of 6 | Owner |
| 96 | Goodwin John..... | J | Foster Block | Tenant |
| 98 | Giles, Thomas..... | J | Slaght's Survey | Owner |
| 100 | Green, John Wesley | J | Part Park Lot No. 8<br>Block L, Lots 15 and 16 | Owner |

| No. on Roll. | NAME. | Juror. | Block or Street. | |
|---|---|---|---|---|
| 101 | Green, Nelson | J | Bl'k N, North Part; Bl'k H, Lots 1, 2,3, 4, 5, 6, w; Bl'k V, Lots 3, 5, 6; Bl'k X, Lot 1; Block W, Lots 3 & 4 w; Bl'k Y, Lots 8,9,10; Bl'k 11, Lots 8, 9, 10; Bl'k 12, Lots 1, 2, 9,10,11; Bl'k C, Lot 3; Bl'ks O and Y, west side village. | Owner |
| 102 | Green, Robert | | Block C, Lot 22 | Tenant |
| 109 | Gillesby, George | | Block R, Lot 13 | Owner |
| 107 | Head, Thomas | | | |
| 108 | Hays, Anson | J | Block O, Lot 5 | Tenant |
| | | | Block R, Lot 13 | Tenant |
| 111 | Hodges, Allen K | J | Block 8, Lot 6<br>Lots 5,6, Old Ag'l Gr'ds | Owner |
| 113 | Hayward, George | J | Block L, Lots 1, 2, 3 | Owner |
| 114 | Henry, Thomas | J | Henry's Block | Owner |
| 115 | Houghton, James | J | Block T, Lot 4 E | Owner |
| 116 | Hague, Thomas | J | Block B, part Lot 6<br>Block A, part Lot 3, lot 9 | Owner |
| 117 | Harp, Murray L | J | McMichael Block | Tenant |
| 118 | Holmes, Christopher | J | Block P, part Lot 8<br>Block 9, Lots 4 and 5 | Tenant<br>Owner |
| 119 | Horning, Daniel J | J | Block 8, Lot 2 | Owner |
| 122 | Haviland, William H. | J | Block W, Lots 4 & 5 E | Owner |
| 306 | Hull, Henry | | Block H, Lots 3 and 4 E | Occupant |
| 124 | Jeeves, Edward H | J | w s West St<br>Block T, Lot 6 w | Owner |
| 125 | Joyce, James | J | Block J, Lot 11<br>w s Main street s | Owner |
| 129 | Kestell, John R. | J | w s Main street s | Tenant |
| 130 | Kitchen, Malhon M | J | Block F, Lot 11<br>South part village | Owner |

| No. on Roll. | NAME. | Juror. | Block or Street. | —— |
|---|---|---|---|---|
| 131 | Karns, Samuel..... | | Block K, Lot 21 | Owner |
| 133 | Kellum, Newton..... | | N S Brown street | Owner |
| 134 | Kitchen, Elijah..... | | Part of Block C C | Owner |
| 135 | Kimball, John F... | J | Part Block J<br>Old Ag'l Grounds, Lots 8 and 10, and part 7 & 9 | Owner |
| 136 | Kelley, Horatio N.... | J | Block 8, Lot 10 | Owner |
| 151 | Long, Eugene H..... | J | Block B, part Lot 5 | Tenant |
| 152 | Leach, Calvin ..... | | Block Y, Lot 2 | Tenant |
| 153 | Labar, Abram..... | | Block P, part Lot 12 | Tenant |
| 154 | Lea, Fred E..... | J | W S Main street S | Tenant |
| 155 | Lewis, Levi..... | | Block P, Lot 7 | Owner |
| 156 | Lutes, Robert..... | J | Block W, Lot 1, part 2 E | Tenant |
| 157 | Lutes, William..... | | Block V, Lots 1 and 2 W | Owner |
| 158 | Leach, James..... | | Part old Church | Tenant |
| 159 | Lundy, Samuel..... | | Block T, Lots 1 and 2 E | Owner |
| 161 | Lindsay, John.... | J | Block T, Lot 7, part 6<br>Old Ag'l Grounds Lots 3 & 4 | Owner |
| 162 | Leach, Frank..... | | W S Wellington street | Owner |
| 163 | Lockard, Emerson.... | | W S Wellington street | Owner |
| 164 | Little, Archibald M... | J | Beemer's Block | Tenant |
| 168 | Mudge, Richard C.... | | Block F, Lot 14, part 13 | Owner |
| 170 | McMichael, Oscar.... | | Block P, part Lot 7 | Owner |
| 173 | Matthews, Edward... | | S S Clark street | Owner |
| 174 | McMichael, Aaron.... | | W S Main street S | Owner, see sub-Div. No. 1 |
| 176 | Martin, Robert H.... | J | Block R, Lots 15 and 16 | Owner |
| 177 | Mandeville, William.. | J | Block L, Lots 5 and 6 | Owner |
| 179 | Merritt, Robert.... | J | Block R, Lot 12<br>Block M, Lot 4 | Tenant<br>Owner |
| 180 | Minkler, Marshall.... | J | Cor Alice & West Sts | Owner |

| No. on Roll. | NAME. | Juror. | Block or Street. | —— |
|---|---|---|---|---|
| 182 | Messacar, John W.... | | Block 9, Lots 1 and 2 | Owner |
| 183 | Merritt, Joseph A.. | | Bl'k K, Lots 7, 8, 9 & 22<br>Block S, Lots 17 and 3 | Tenant |
| 184 | Merritt, Thomas D. | J | Bl'k K, Lots 7, 8, 9 & 22<br>Block S, Lots 17 and 3 | Owner |
| 185 | McCall, James H.... | J | Park Lot No. 6 | Tenant |
| 187 | McIntosh, Asa ..... | J | Block J, part Lot 9 | Tenant |
| 188 | Merrill, Charles S.... | J | Block A, part Lot 5 | Owner |
| 189 | Merrill, Charles..... | | Block A, part Lot 5 | Owner |
| 192 | McMichael, William | | Block E, Lots 1, 2, part 3 s e part Village; Park Lot 5; Block P, part Lot 7 Block G, Lot 28; Block F, Lots 22,23,24,25 & 10 | Owner |
| 193 | McCool, Robert..... | | s w Part Village | Owner |
| 195 | Moore, John..... | J | Block T, Lot 7 w | Owner |
| 196 | McWhinney, Wilson.. | J | Becker Block | Tenant |
| 198 | McMichael, Albert.... | | Block P, Lot 10 | Owner |
| 226 | Marter, Geo. F..... | J | Bl'k P, Lots 3, 4, e & w | Owner |
| 312 | McMichael, Romain.. | | McMichael Block | Owner |
| 277 | Neal, George..... | | Block C, Lots 19 and 20 | Owner |
| 203 | O'Heron, Charles..... | J | Block T, Lot 3 e | Owner |
| 205 | Olive, William..... | | Block S, Lot 19<br>Block M, Lot 10 | Owner |
| 206 | O'Heron, Morris..... | J | w s West street | Owner |
| 207 | Parney, Aaron..... | | Block J, Lot 10 | Owner |
| 208 | Parney, Alonzo..... | J | s s Clark street | Owner |
| 209 | Pearce, Percy J..... | J | Block R, Lots 10 and 11 | Owner |
| 210 | Pilbeam, Wm. H... | J | Block S, Lot 1<br>Block A, part Lot 1 | Owner<br>Tenant |
| 211 | Pursel, Lemuel P.... | J | Cor. Main & Clark Sts | Owner |
| 212 | Pursel, Nelson W.... | J | Cor. Main & Clark Sts | Tenant |
| 213 | Pattison, Philip M... | J | Block X, Lots 2 and 3 | Tenant |

| No. on Roll. | NAME. | Juror. | Block or Street. | |
|---|---|---|---|---|
| 16 | Reece, Hamilton W.. | J | Block V, Lots 4 and 5 | Tenant |
| 225 | Rammage, Benj H.. | J | Block B, part Lot 5<br>Bl'k P, Lots 3, 4, E & W | Owner<br>Tenant |
| 227 | Redker, John P... | J | Block H, Lot 5<br>Block B, part Lot 5<br>Block P. Lot 11 | Owner |
| 228 | Rice, Arthur M..... | J | E S Main street S | Tenant |
| 230 | Robinson, Alem..... | | Block Y, Lot 6 | Tenant |
| 231 | Robinson, Ezra..... | J | Block S, Lot 4 | Tenant |
| 232 | Randall, Robert T.... | J | Block P, part Lot 8 | Tenant |
| 233 | Robinson, Frederick.. | J | Block M, Lots 6, 7, 8 & 9 | Owner |
| 235 | Roberts, Elias..... | J | Block J, part Lot 9 | Tenant |
| 238 | Renner, Jacob..... | | E S St. James street | Owner |
| 239 | Robinson, Romain.... | J | W S Main street | Income |
| 186 | Slaght, Freeman..... | J | Park Lot No 6 | Owner |
| 244 | Shrigley, W. O. R.... | | Bl'k C, part Lots 17 & 18 | Owner, see sub-Div. No. 1 |
| 246 | Slaght, Lewis H..... | | Block, T, Lot 1 and 2 | Owner, see sub-Div. No. 1 |
| 249 | Smith, William J..... | | Block 8, part Lot 1 | Tenant |
| 250 | Smith, Lewis..... | J | Block J, Lot 2 | Tenant |
| 251 | Slaght, Elias E..... | J | S S Clark street<br>W S Main street S | Owner |
| 253 | Sutliff, James..... | J | Block Y, Lot 4 and 5 | Owner |
| 254 | Shannon, John C... | J | Park Lot No. 3<br>Old Agr'l G'ds, Lot No. 2 | Tenant<br>Owner |
| 256 | Smith, James..... | | Block 10, Lots 1 and 2 | Tenant |
| 257 | Shaver, Arthur W.... | J | W S St. James street | Owner |
| 258 | Snively, Leslie..... | | N S Nichol street | Tenant |
| 259 | Swayzie, Albert D.... | J | Block F, Lot 15 | Tenant |
| 260 | Slaght, Israel..... | J | Block K, Lots 6, 2 & 3<br>Block B, part Lot 5 | Owner |
| 261 | Schram, William..... | J | Block C, Lots 1 and 2 | Owner |

| No. on Roll. | NAME. | Juror. | Block or Street. | |
|---|---|---|---|---|
| 262 | Slaght, Aaron | | E s Village | Owner |
| 263 | Snider, Lewis | | E s Main street s | Tenant |
| 266 | Shaw, Hiram | | Block K, Lot 24 | Tenant |
| 267 | Shaw, Edgar | J | Block K, Lot 24 | Owner |
| 268 | Sovereen, S. M. | J | Bl'k R, Lots 14, 15, 16, 17 & 9; Block W, Lots 6 and 7 east and west w s Village | Owner |
| 272 | Smith, William | | N s Sylvia street | Tenant |
| 273 | Swayzie, William | | Block B, part Lot 4 | Tenant |
| 275 | Smith, Baldwin | | Block R, Lot 18 E | Owner |
| 276 | Sterling, Geo. F. | | Block C, Lot 17 and 18 | Owner |
| | | | Block C, Lots 19 and 20 | Tenant |
| 278 | Slaght, Robert | | Part Henry's Block | Tenant |
| 281 | Slaght, Thomas R. | | Block 8, Lots 11 and 12 | Owner |
| 287 | Triller, Darcy Y. | | Block R, Lot 17 | Owner |
| 290 | Uptegrove, Isaac | | Part Block C C | Owner |
| 291 | VanCleve, Alonzo | | Block 10, Lots 9 and 10 | Tenant |
| 294 | Walrath, Billow | J | Block B, part Lot 2 | Tenant |
| | | | Block 8, Lot 5 | Owner |
| 295 | Wood, David D | | Block 8, part Lot 1 | Tenant |
| 296 | Wyatt, John | | Block C, Lot 5 | Owner |
| 299 | Widner, Warren M. | J | W s St. James street | Tenant |
| 301 | Whale, Christopher C. | J | Block E, Lot 6 | Tenant |
| 303 | Wilson, Patrick | | Block V, Lot 4 | Tenant |
| 304 | Weston, Wm. H. | J | Block J, Lot 3 | Tenant |
| 305 | Walker, Isaac | | Block H, Lots 3 and 4 | Owner |
| 307 | Walker, Archibald B. | J | Block G, Lots 30 and 31 | Owner |
| 308 | Woodley, John | | Block S Lot 2 | Owner |

| No. on Roll. | NAME. | Juror. | Block or Street. | —— |
|---|---|---|---|---|
| 311 | York, Isaac E..... | J | McMichael's Block | Tenant |
| 313 | Young, John..... | J | Block K, Lot 23 | Owner |
| 314 | Young, Robert H.... | J | Block F, Lot 9 | Owner |
| 315 | Young, Joshua..... | J | Block Y, Lot 3 | Owner |

PART II.—List of persons entitled to vote at Municipal Elections ONLY.

| No. on Roll. | NAME. | Juror. | Block or Street. | —— |
|---|---|---|---|---|

NONE.

PART III.—List of persons entitled to vote at Elections to the Legislative Assembly ONLY.

| No. on Roll. | NAME. | Juror. | Block or Street. | —— |
|---|---|---|---|---|

NONE.

The aggregate number of names of persons upon the foregoing list qualified to serve on Juries is **142**. See "The Jurors Act 1879."

# CERTIFICATE.

I, LYMAN N. COLLVER, Clerk of the Municipality of Waterford, in the County of Norfolk, do hereby certify that parts one and three of the foregoing list constitutes a correct list for the year 1882, of all persons appearing by the last revised assessment roll of the said Municipality to be entitled to vote at Elections for Members of the Legislative Assembly, and that parts one and two constitute a correct list for said year of all persons appearing by the said roll to be entitled to vote at Municipal Elections in said Municipality; and I hereby call upon all electors to examine the said list, and if any omissions or other errors are perceived therein, to take immediate proceedings to have the said errors corrected according to law.

Dated at Waterford, this 26th day of July, 1882.

LYMAN N. COLLVER,
*Clerk of Waterford.*